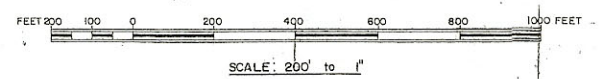


SURVEY PLAN
showing
A TRACT OF LAND
comprising of three original Crown Grants situate at the northern end of
NORMAN'S POND CAY — EXUMA CAYS
BAHAMA ISLANDS



Surveyed at the instance of HARBLINHAM LTD.

SURVEYED BY: *[Signature]*
CHECKED BY: *[Signature]*



Recorded in the Lands and Surveys Department at the request of **THE NASSAU ENGINEERING CO. LTD.** and numbered, **19 EXUMA** this 11th day of **January** 1969.

[Signature]
DEPUTY DIRECTOR OF LANDS AND SURVEYS

NOTE:
o represents 1/2 galvanized iron pipe set in concrete.
For survey of southern end of Coy refer Nassau Engineering Co., Plan No. C1178.

THE NASSAU ENGINEERING CO., LTD.
P.O. BOX 343 NASSAU BAHAMA

NORTH END OF
NORMAN'S POND CAY
EXUMA CAYS

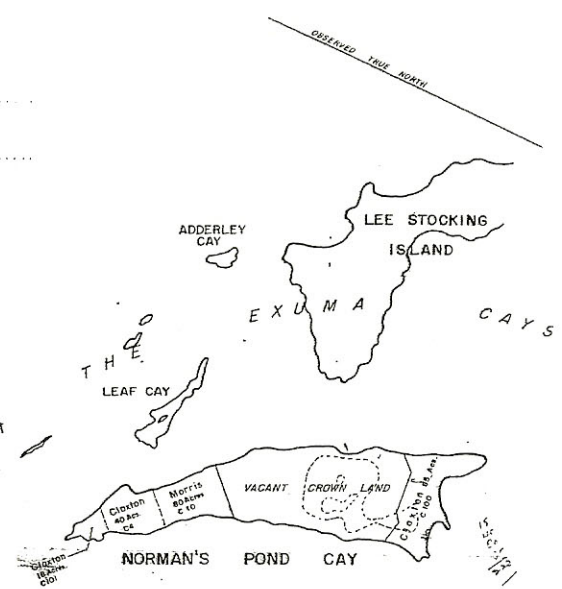
<i>[Signature]</i>	December, 1968
SCALE: 200 feet to 1 inch	3865

C 1179



Originally granted by The Crown as 85 acres to Benjamin C. Claxton
 Book C — Page 100
 AREA = 99.91 ACRES

SURVEYED BY: *Julius H. ...*
 CHECKED BY: *R.A.T. Young*



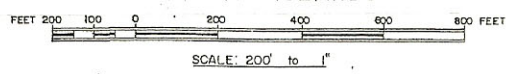
LOCATION PLAN Accepted in the Lands and Surveys Department of the
 request of **THE NASSAU ENGINEERING CO. LTD.** and numbered **117 EXUMA**
 this 14th day of January 1969.

DEPUTY DIRECTOR OF LANDS AND SURVEYS

NOTES:-
 * represents loose stone pillar found.
 o represents 1/2" galvanized iron pipe set in concrete.

For survey of northern end of Cay refer Nassau Engineering Co., Ltd. Plan No. C1179.

SURVEY PLAN showing
A TRACT OF LAND
 originally granted by The Crown to Benjamin C. Claxton
 and situate at the southern end of
NORMAN'S POND CAY — EXUMA CAYS
BAHAMA ISLANDS



Surveyed at the instance of **HARBLENHAM LTD.**

THE NASSAU ENGINEERING CO., LTD. P.O. BOX 343 NASSAU		BAHAMAS
SOUTH END OF NORMAN'S POND CAY EXUMA CAYS		
<i>W.O. Adams</i>	December, 1968	C 1178
SCALE: 200 feet to 1 inch	3865	